

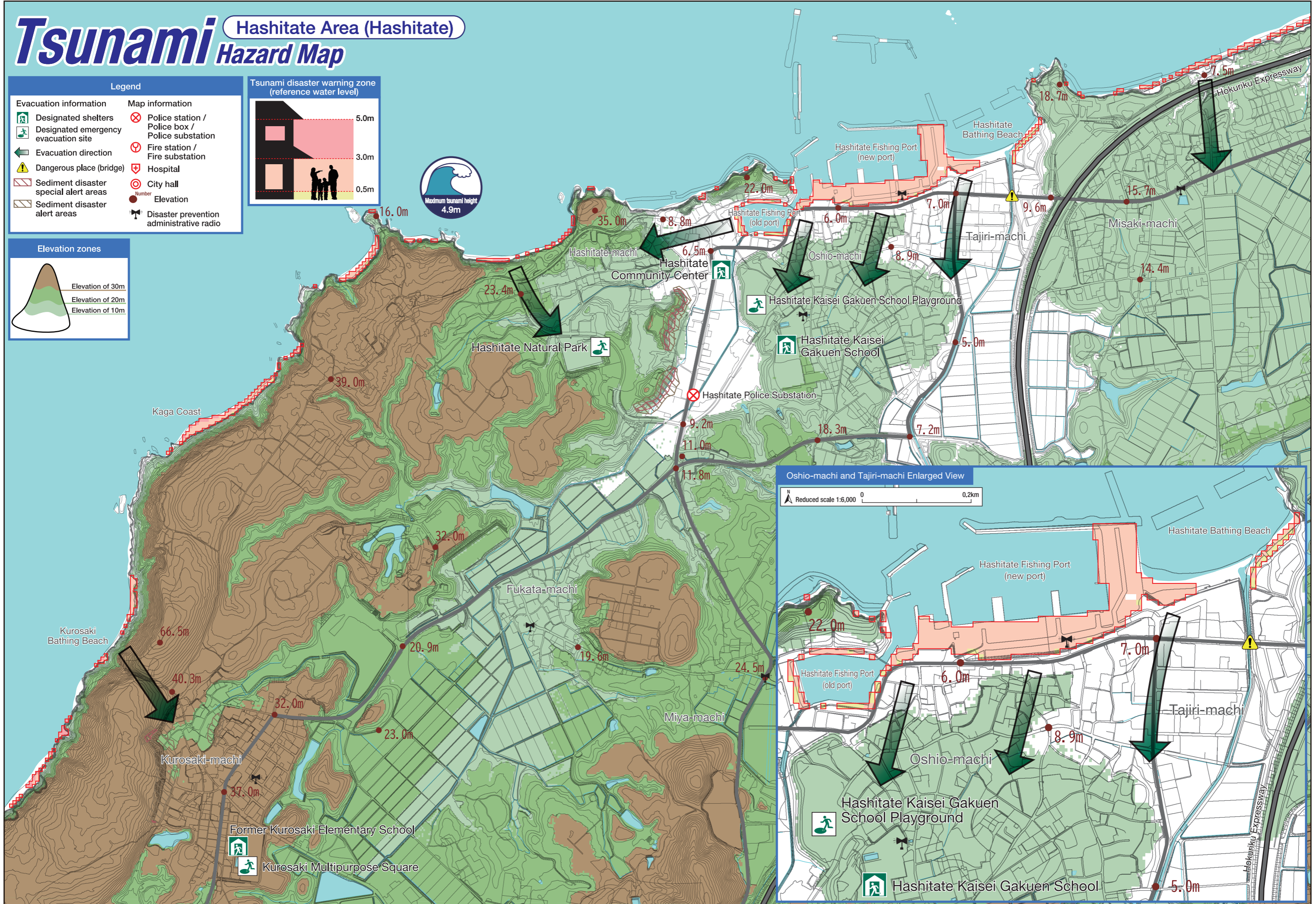
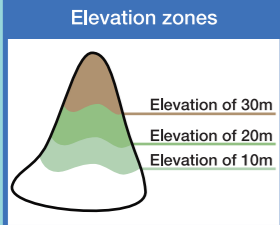
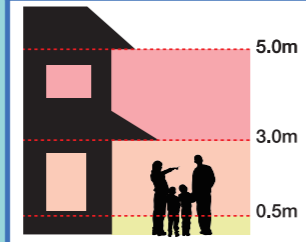
Tsunami Hazard Map

Hashitate Area (Hashitate)

Legend

Evacuation information	Map information
Designated shelters	Police station / Police box / Police substation
Designated emergency evacuation site	Fire station / Fire substation
Evacuation direction	Hospital
Dangerous place (bridge)	City hall
Sediment disaster special alert areas	Elevation
Sediment disaster alert areas	Disaster prevention administrative radio

Tsunami disaster warning zone (reference water level)



Oshio-machi and Tajiri-machi Enlarged View

