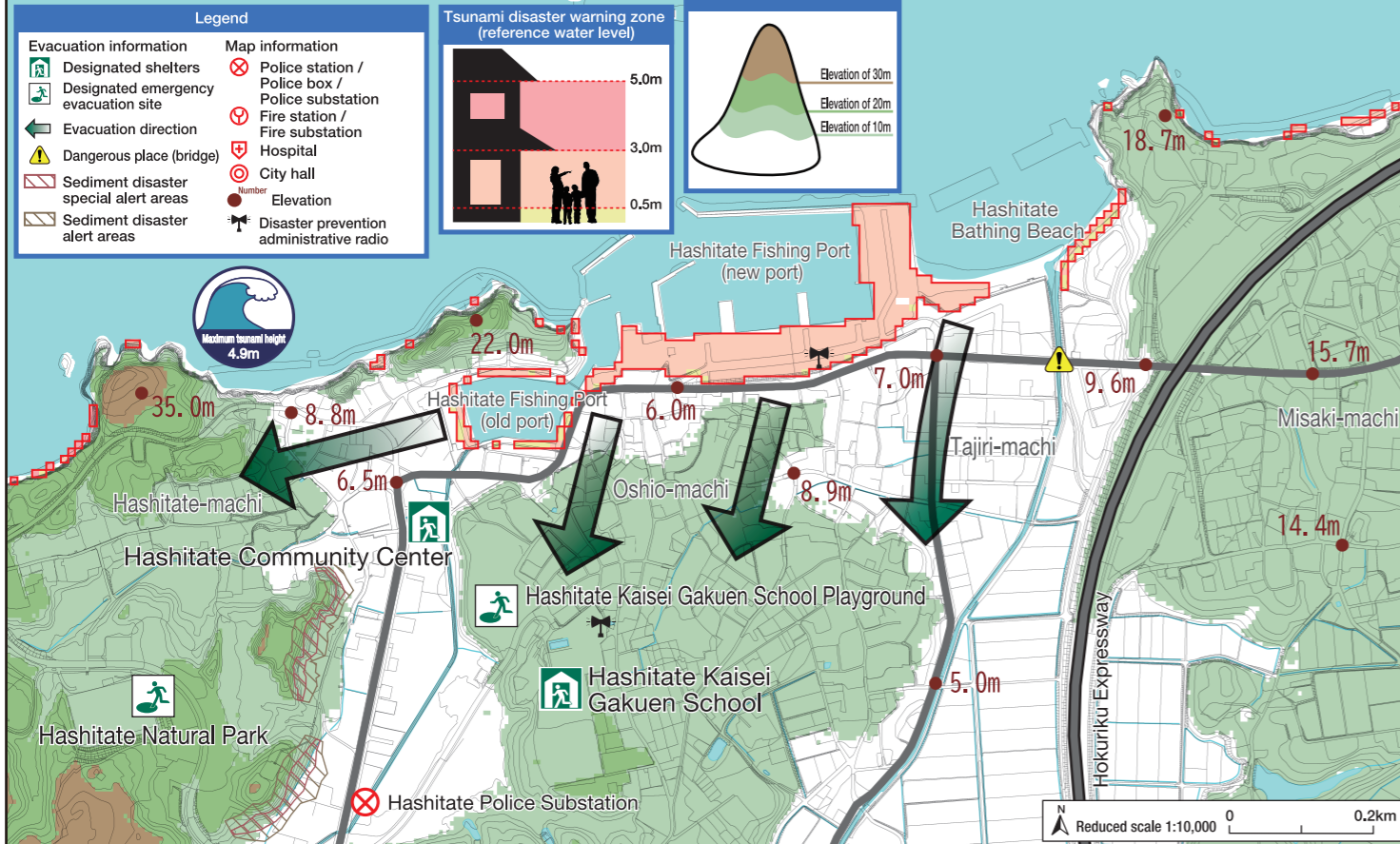


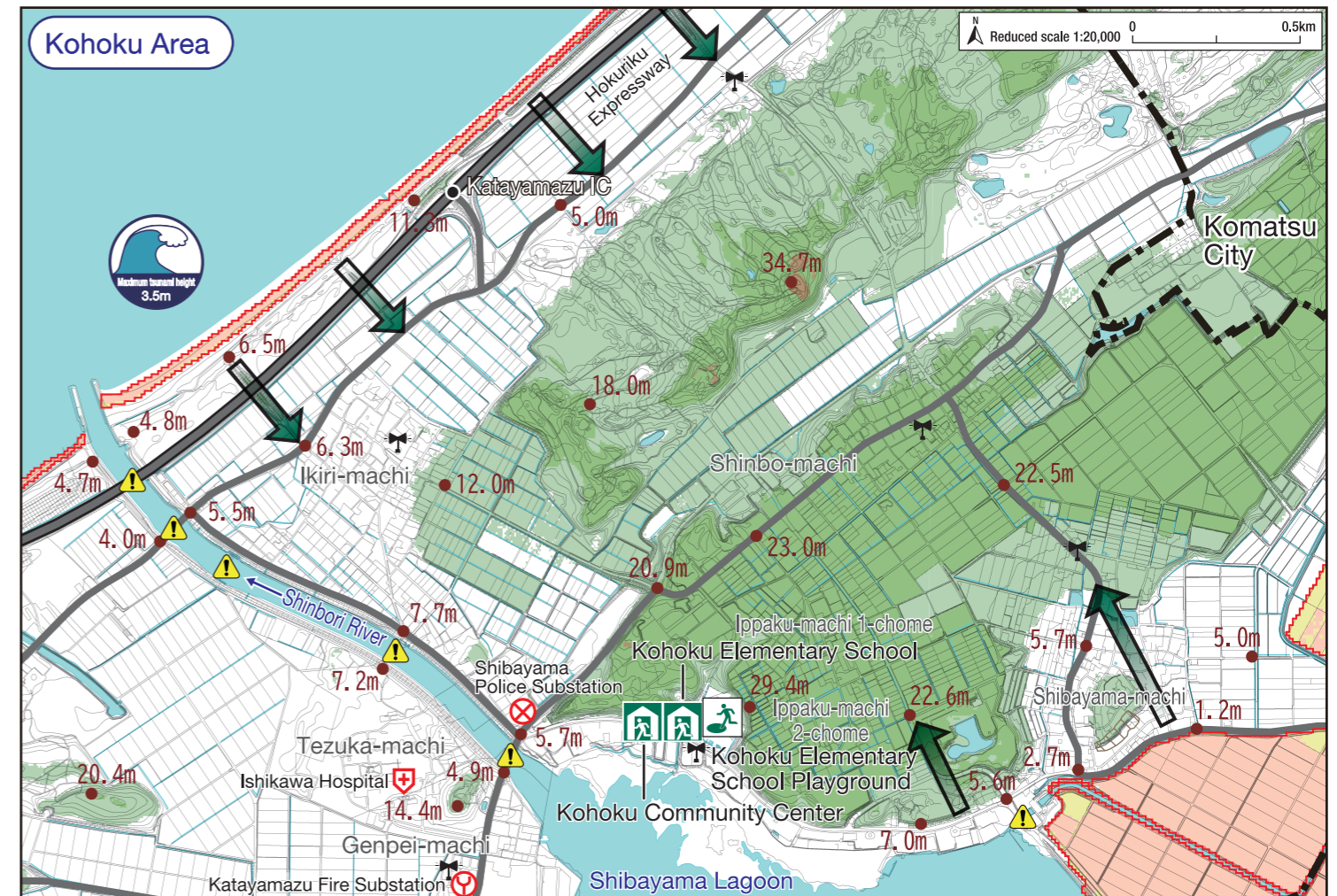
Tsunami Hazard Map

Summarized Version

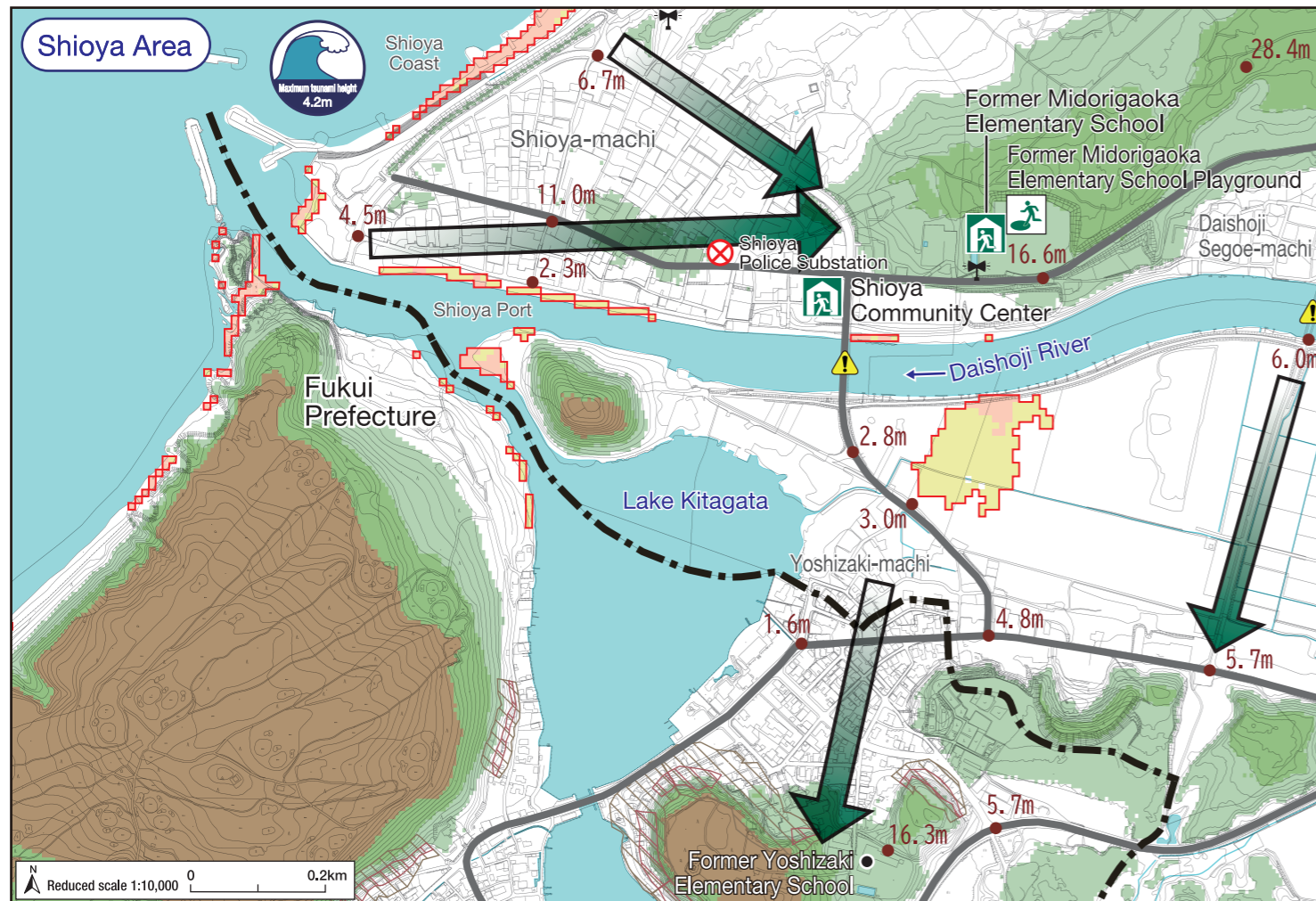
Hashitate Area (Hashitate)



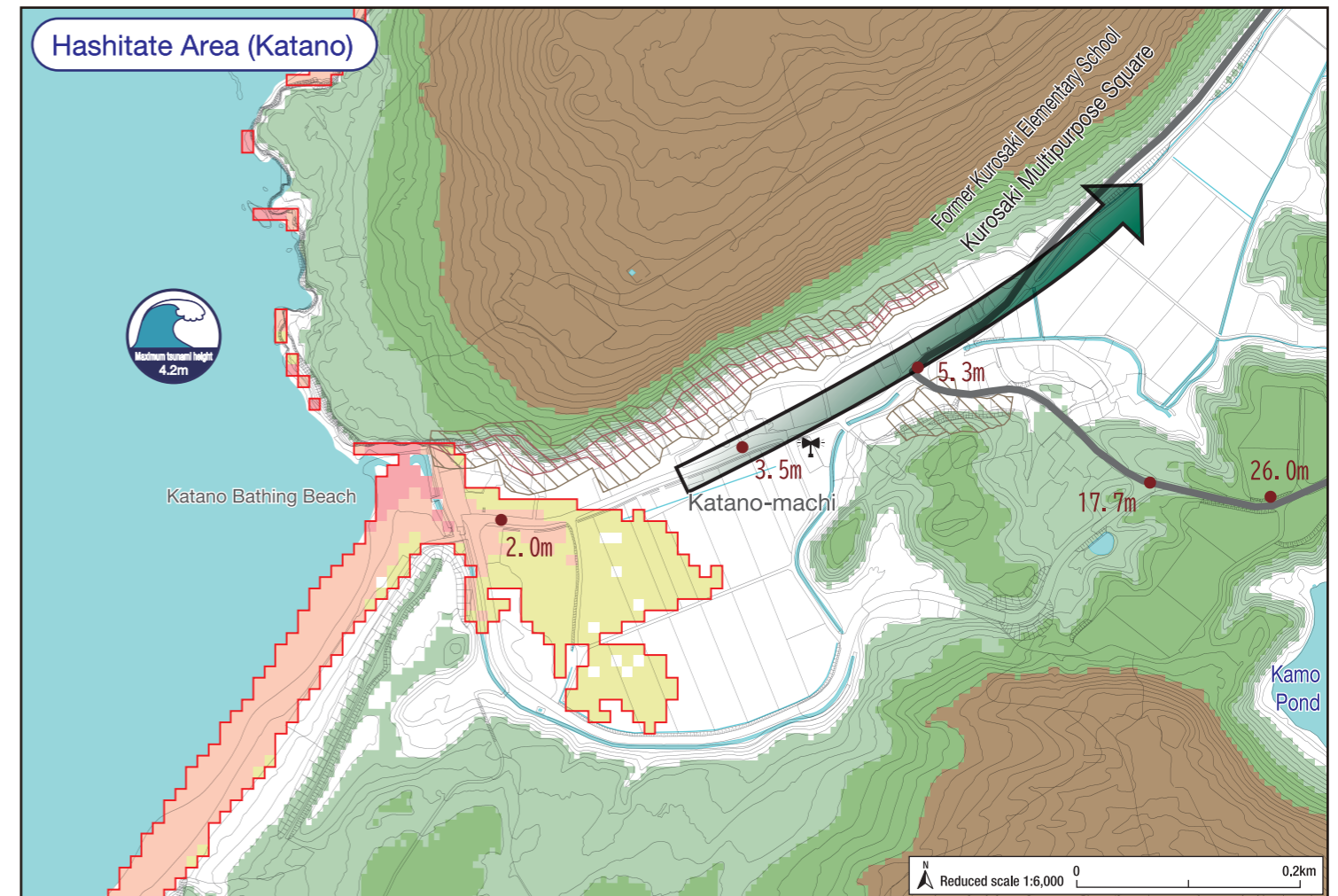
Kohoku Area



Shioya Area



Hashitate Area (Katano)



Maps approved by the director of the Geographical Survey Institute based on the Survey Act are used. R7JHs 910
 The map for the Komatsu City area was created using the basic geospatial map (1:10,000 and 1:2,500 scales) issued by Komatsu City, with the approval of the Mayor of Komatsu City. (Approval No. FY2025 Machi-De 242)
 The map for the Awara City area was created using the urban planning map (1:2,500 scale) issued by the city with the approval of the Mayor of Awara City. (Approval No. A-Ken No. 1971)